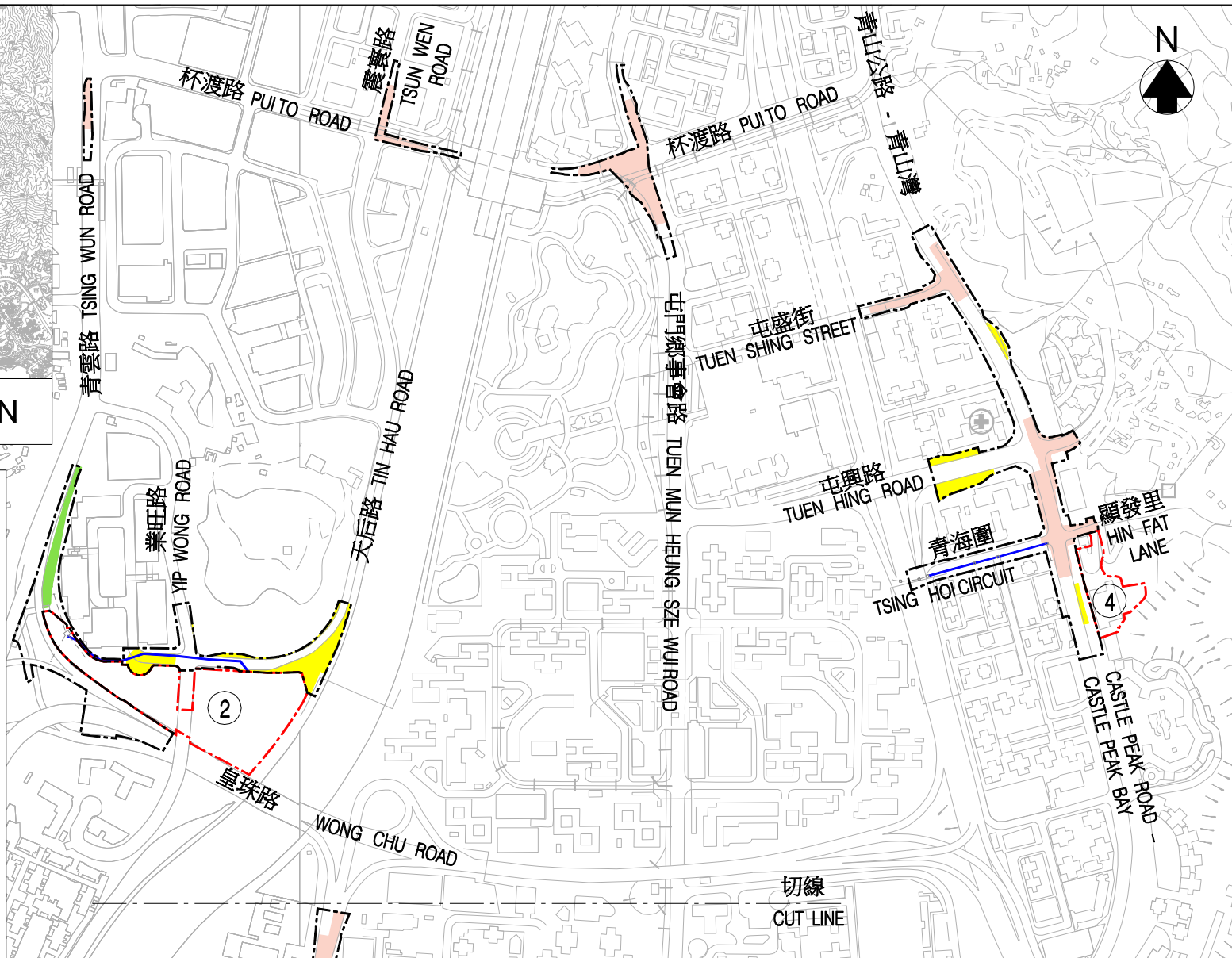


位置圖 LOCATION PLAN

圖例：LEGEND:

- 工地界限  
SITE BOUNDARY
- 公營房屋用地界限  
PUBLIC HOUSING AREA BOUNDARY
- 擬議道路改善工程  
PROPOSED ROAD IMPROVEMENT WORKS
- 擬議交界處改善工程  
PROPOSED ROAD JUNCTION IMPROVEMENT WORKS
- 擬議斜坡鞏固工程  
PROPOSED SLOPE STABILIZATION WORKS
- 擬建雨水渠以及污水渠  
PROPOSED STORMWATER DRAIN AND SEWER
- ② 天后路公營房屋用地  
PUBLIC HOUSING SITE AT TIN HAU ROAD
- ④ 顯發里公營房屋用地  
PUBLIC HOUSING SITE AT HIN FAT LANE



工程計劃項目編號811CL (部分)  
 屯門中公營房屋發展之工地平整及基礎設施工程 - 第一期  
 PWP ITEM NO. 811CL (PART)

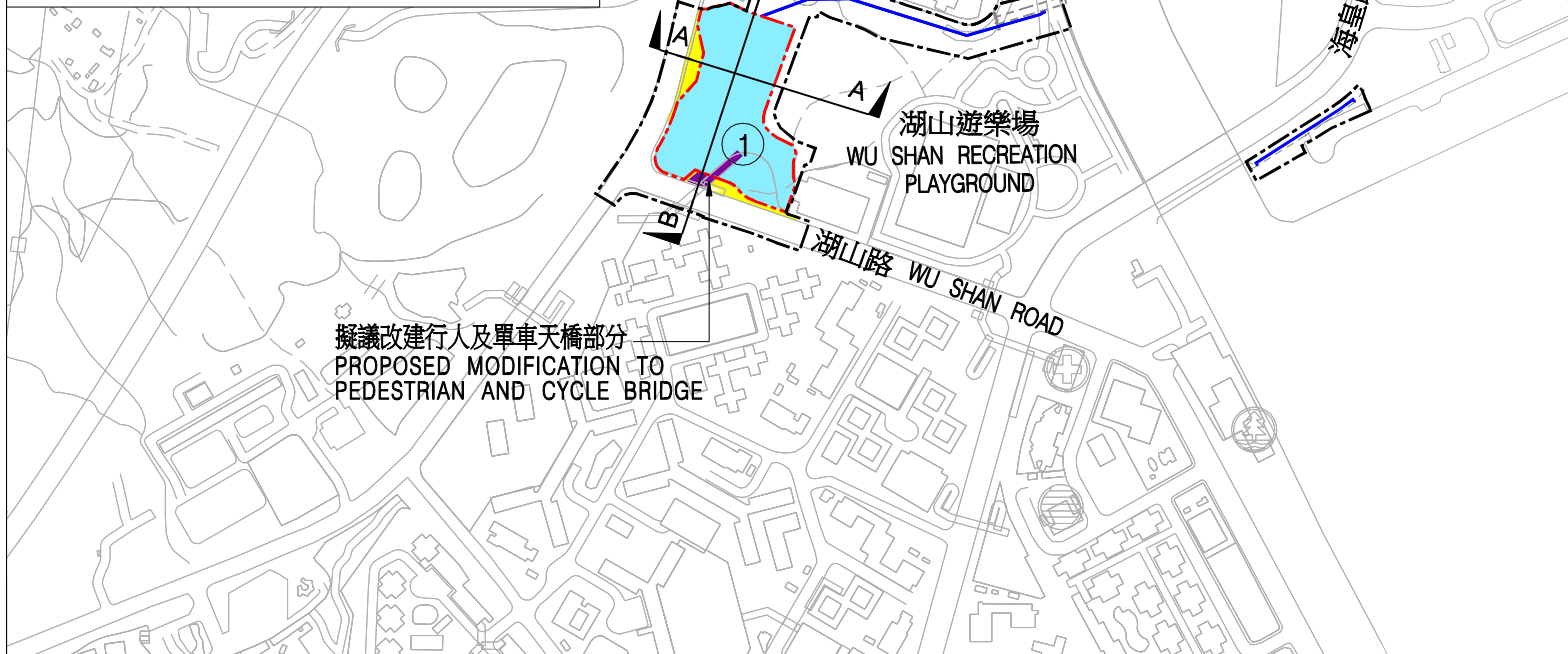
SITE FORMATION AND INFRASTRUCTURE WORKS FOR PUBLIC HOUSING DEVELOPMENTS AT TUEN MUN CENTRAL - PHASE 1

工地平面圖  
 SITE PLAN

比例 SCALE A4 1 : 8000



位置圖 LOCATION PLAN



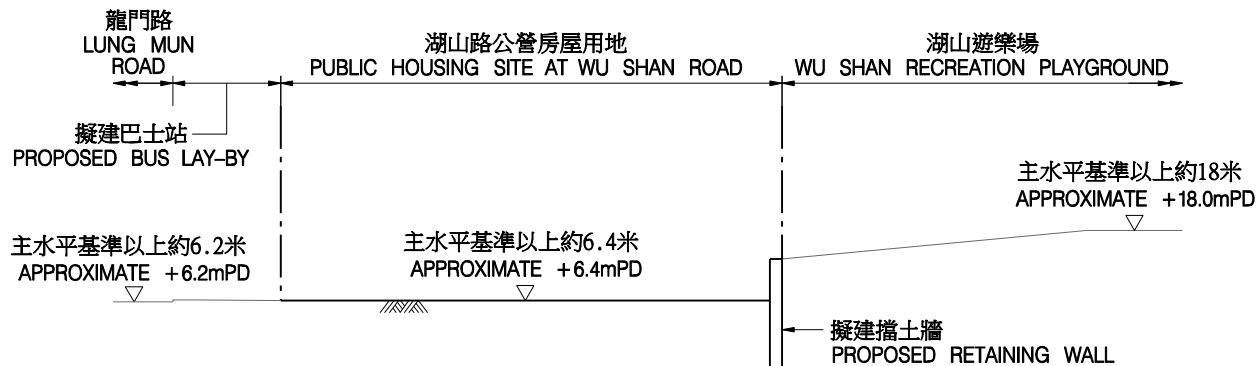
- 圖例：LEGEND:
- 工地界限  
SITE BOUNDARY
  - - - 公營房屋用地界限  
PUBLIC HOUSING AREA BOUNDARY
  - 擬議工地平整工程  
PROPOSED SITE FORMATION WORKS
  - 擬議道路改善工程  
PROPOSED ROAD IMPROVEMENT WORKS
  - 擬議交界處改善工程  
PROPOSED ROAD JUNCTION IMPROVEMENT WORKS
  - 擬建雨水渠以及污水渠  
PROPOSED STORMWATER DRAIN AND SEWER
  - 擬議改建行人及單車天橋部分  
PROPOSED MODIFICATION TO PEDESTRIAN AND CYCLE BRIDGE
  - ① 湖山路公營房屋用地  
PUBLIC HOUSING SITE AT WU SHAN ROAD
  - ③ 恆富街公營房屋用地  
PUBLIC HOUSING SITE AT HANG FU STREET

工程計劃項目編號811CL (部分)  
屯門中公營房屋發展之工地平整及基礎設施工程 - 第一期  
PWP ITEM NO. 811CL (PART)

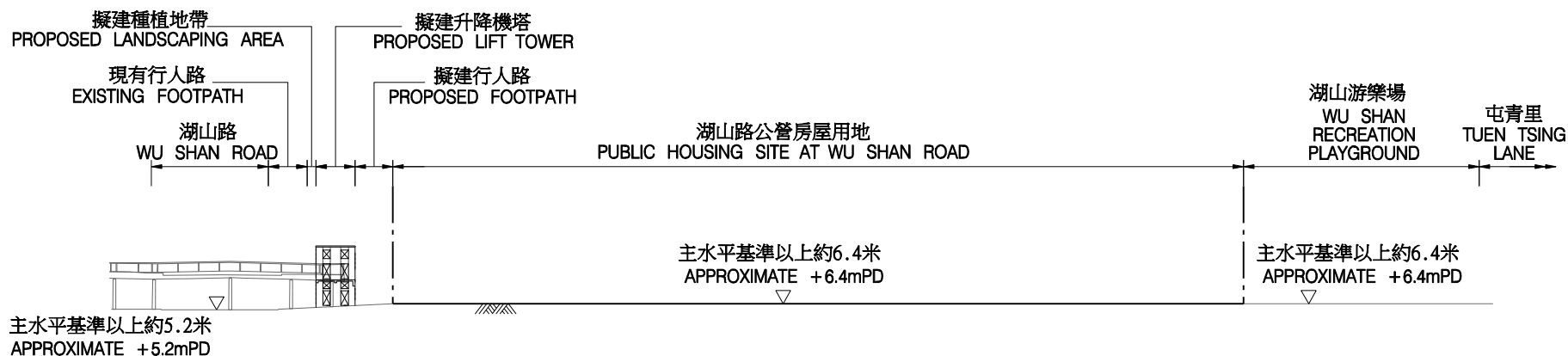
SITE FORMATION AND INFRASTRUCTURE WORKS FOR PUBLIC HOUSING DEVELOPMENTS AT TUEN MUN CENTRAL - PHASE 1

工地平面圖  
SITE PLAN

比例 SCALE A4 1 : 8000



剖面圖 A-A  
SECTION A-A  
比例 SCALE: 1:1250



剖面圖 B-B  
SECTION B-B  
比例 SCALE: 1:1250

工程計劃項目編號811CL (部分)  
屯門中公營房屋發展之工地平整及基礎設施工程 - 第一期  
PWP ITEM NO. 811CL (PART)  
SITE FORMATION AND INFRASTRUCTURE WORKS FOR PUBLIC HOUSING DEVELOPMENTS AT TUEN MUN CENTRAL - PHASE 1

剖面圖  
SECTIONS